












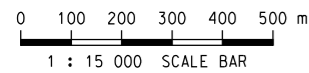
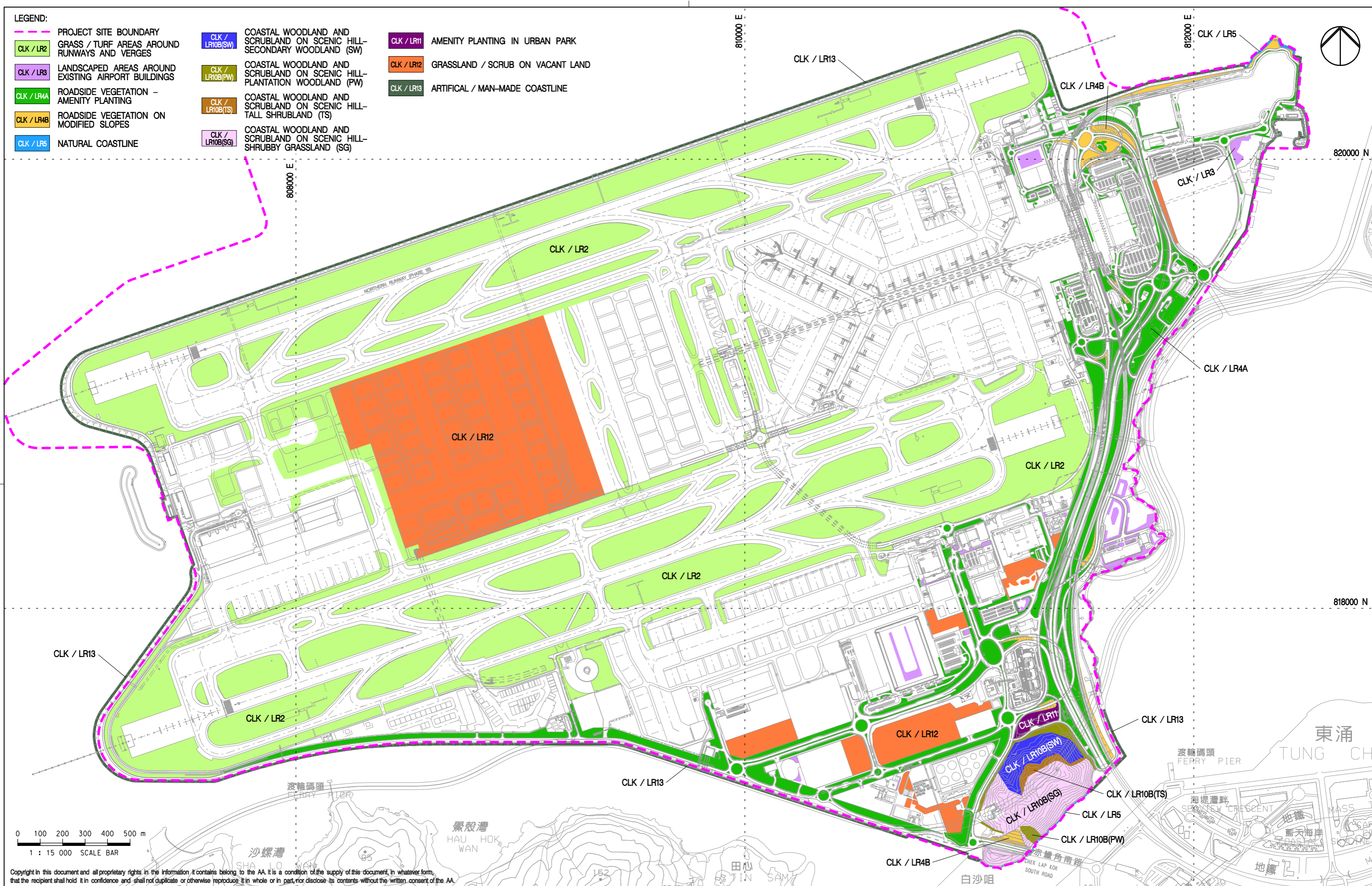


LEGEND:

-  PROJECT SITE BOUNDARY
-  CLK / LR2 GRASS / TURF AREAS AROUND RUNWAYS AND VERGES
-  CLK / LR3 LANDSCAPED AREAS AROUND EXISTING AIRPORT BUILDINGS
-  CLK / LR4A ROADSIDE VEGETATION - AMENITY PLANTING
-  CLK / LR4B ROADSIDE VEGETATION ON MODIFIED SLOPES
-  CLK / LR5 NATURAL COASTLINE
-  CLK / LR10B(SW) COASTAL WOODLAND AND SCRUBLAND ON SCENIC HILL-SECONDARY WOODLAND (SW)
-  CLK / LR10B(PW) COASTAL WOODLAND AND SCRUBLAND ON SCENIC HILL-PLANTATION WOODLAND (PW)
-  CLK / LR10B(TS) COASTAL WOODLAND AND SCRUBLAND ON SCENIC HILL-TALL SHRUBLAND (TS)
-  CLK / LR10B(SG) COASTAL WOODLAND AND SCRUBLAND ON SCENIC HILL-SHRUBBY GRASSLAND (SG)
-  CLK / LR11 AMENITY PLANTING IN URBAN PARK
-  CLK / LR12 GRASSLAND / SCRUB ON VACANT LAND
-  CLK / LR13 ARTIFICIAL / MAN-MADE COASTLINE



Copyright in this document and all proprietary rights in the information it contains belong to the AA. It is a condition of the supply of this document, in whatever form, that the recipient shall hold it in confidence and shall not duplicate or otherwise reproduce it in whole or in part, nor disclose its contents without the written consent of the AA.

Rev.	Date	Description	Checked
A	20NOV15	FIRST ISSUE	PK



Title
LOCATION OF VEGETATION TYPES ON AIRPORT ISLAND

Consultant's Signatures for Approval		Date
Design	PK	20NOV15
Checkers	PK	20NOV15
Approver	EC	20NOV15

EXPANSION OF HONG KONG INTERNATIONAL AIRPORT INTO A THREE-RUNWAY SYSTEM		Scale at A3
Drawing No.	FIGURE 5.3	1 : 15000
Rev.	A	